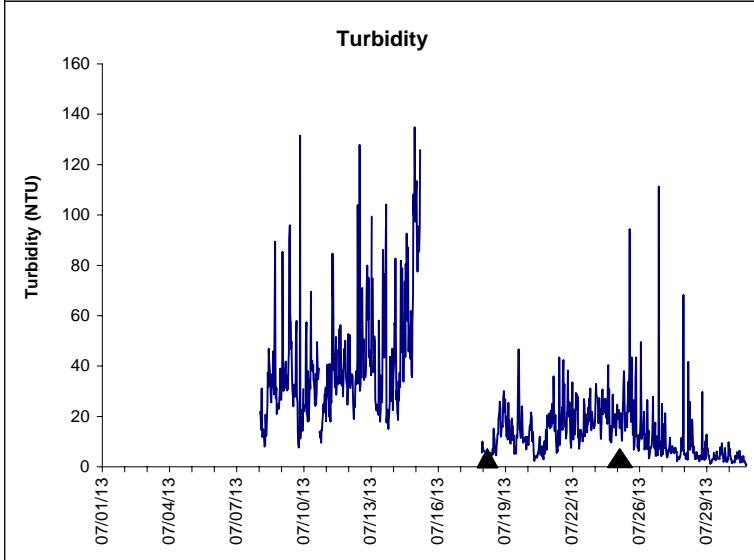
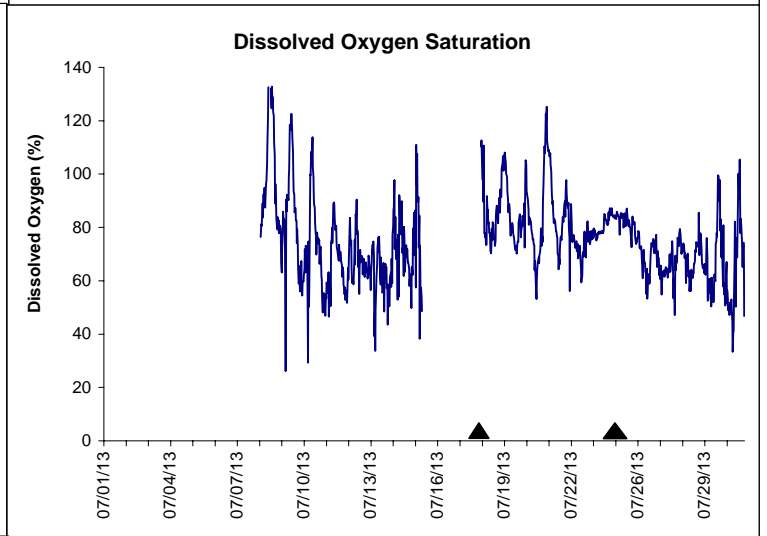
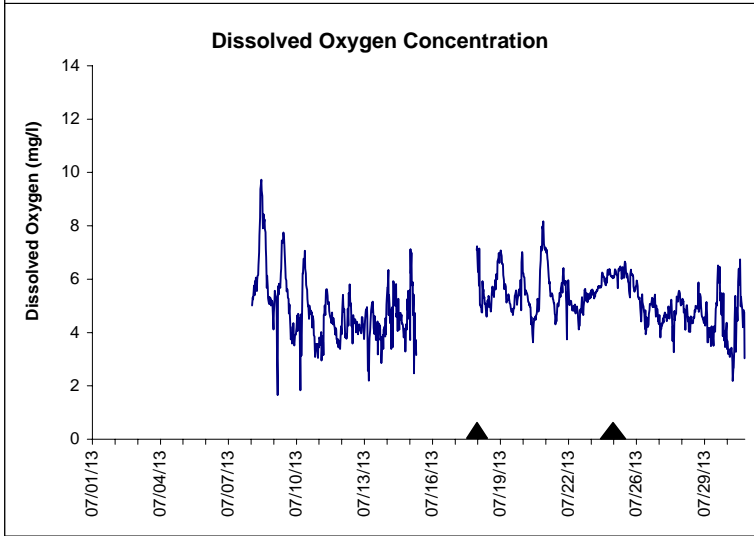
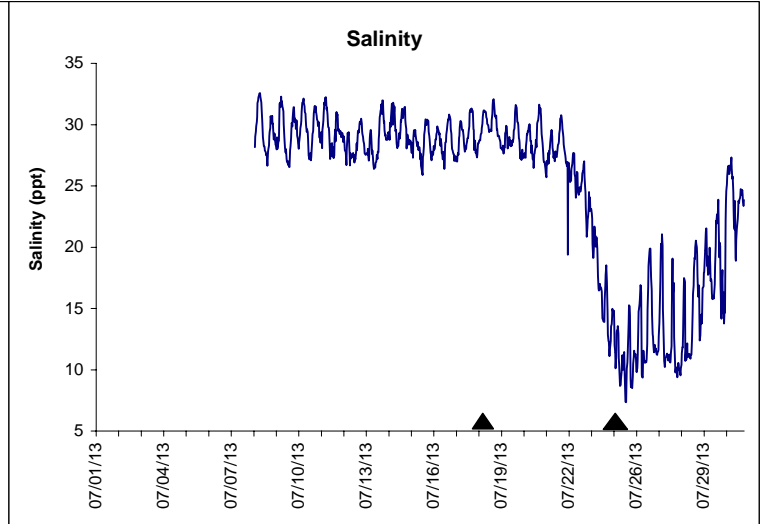
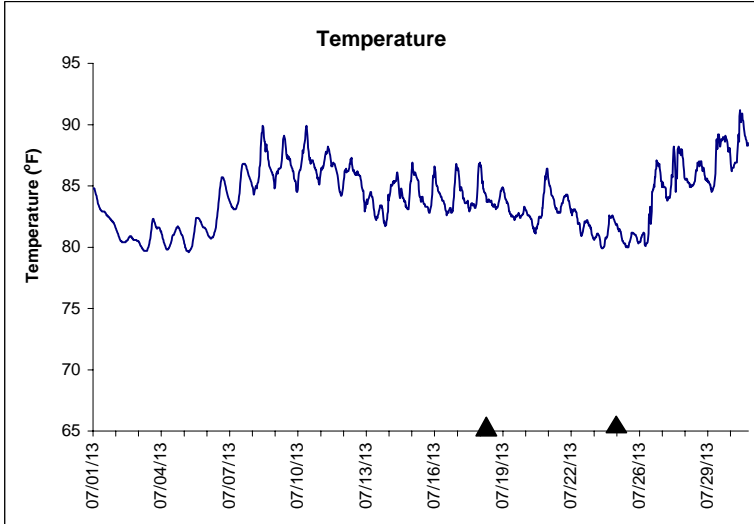


# Gulf Jackson Lease Area, Levy County

## July 2013



No Wind Data Available

▲ Monitoring Equipment Exchanged (sonde deployment)

**Note:** QA/QC limited to data deletion based on sonde error codes and pre- / post-calibration notes.