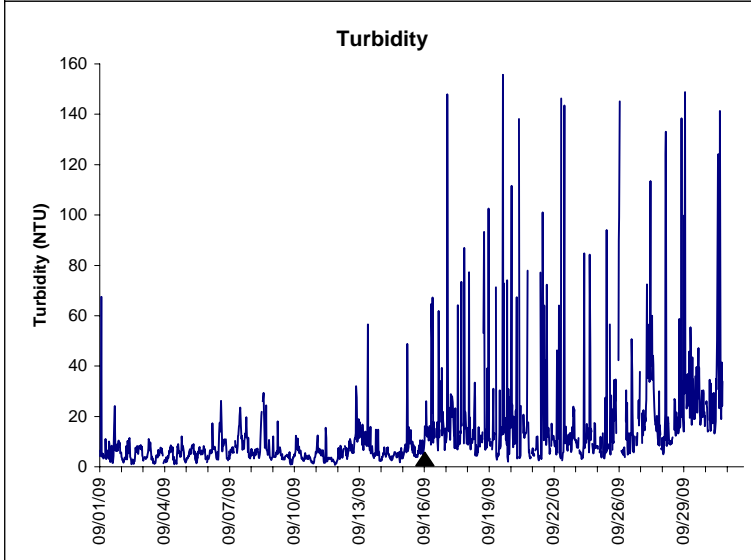
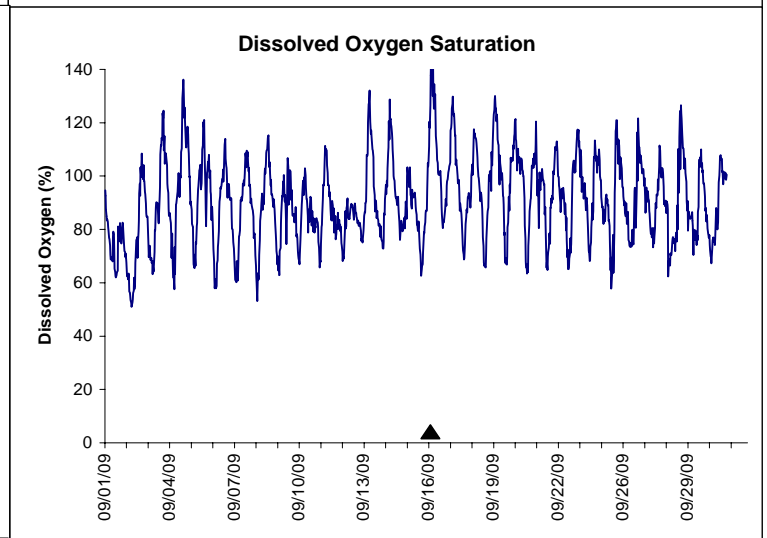
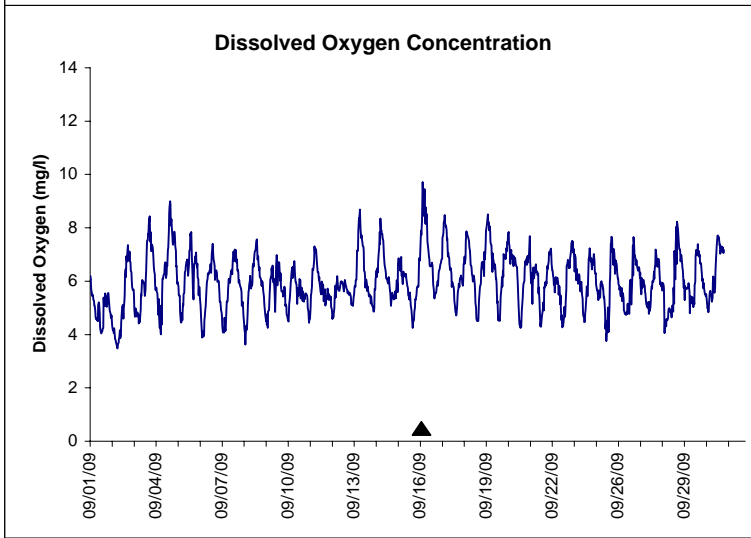
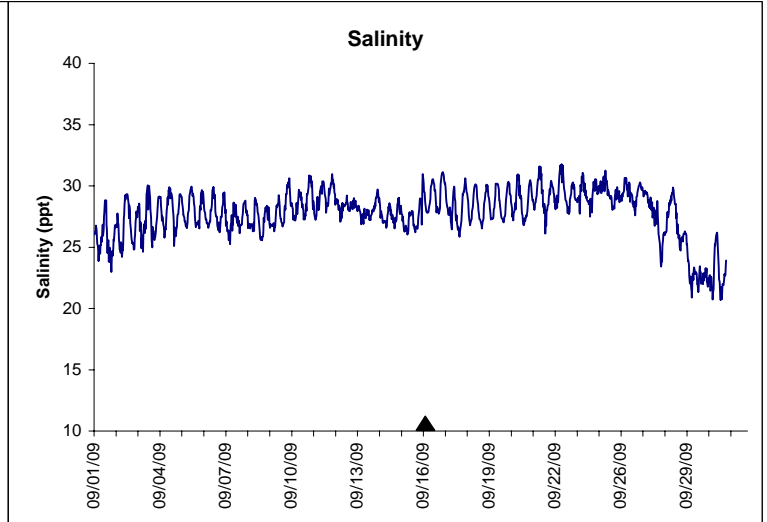
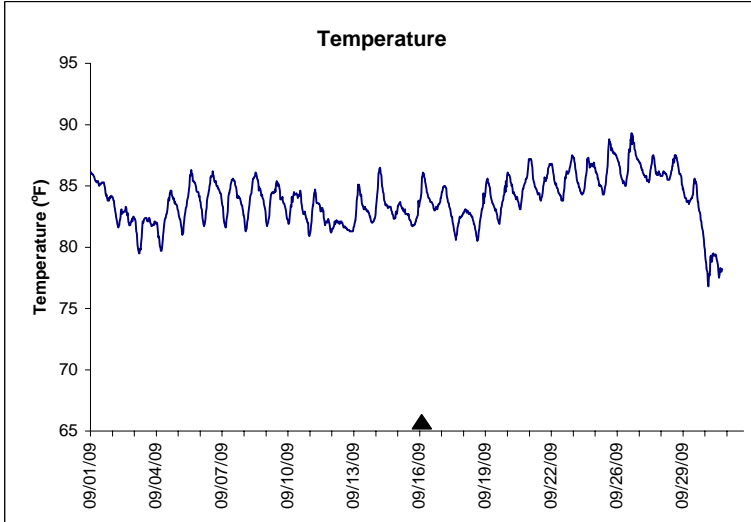


Gulf Jackson Lease Area, Levy County
September 2009



No Wind Data

▲ Monitoring Equipment Exchanged (sonde deployment)

Note: QA/QC limited to data deletion based on sonde error codes and pre- / post-calibration notes.