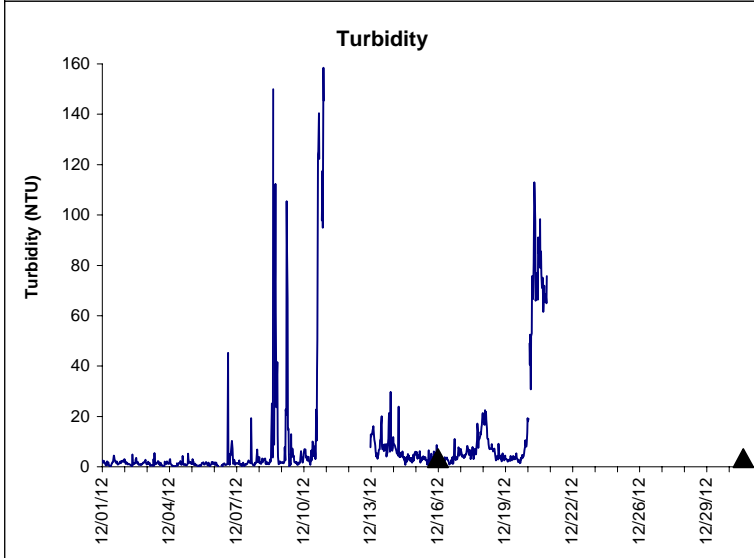
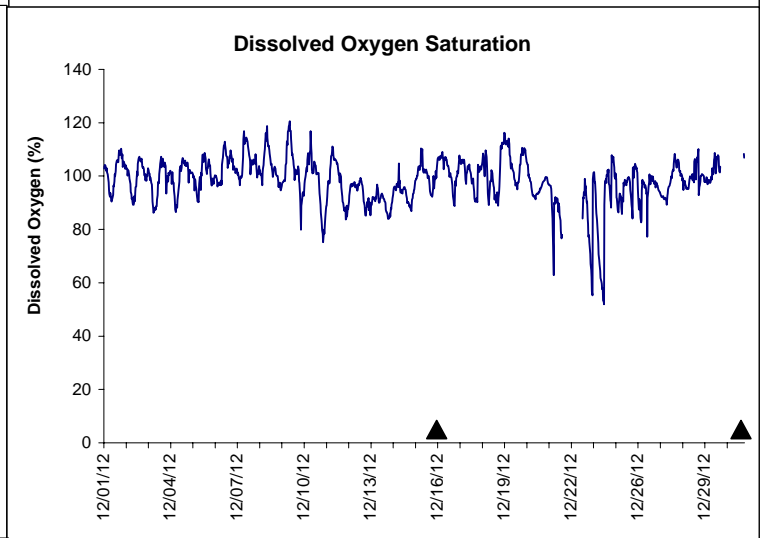
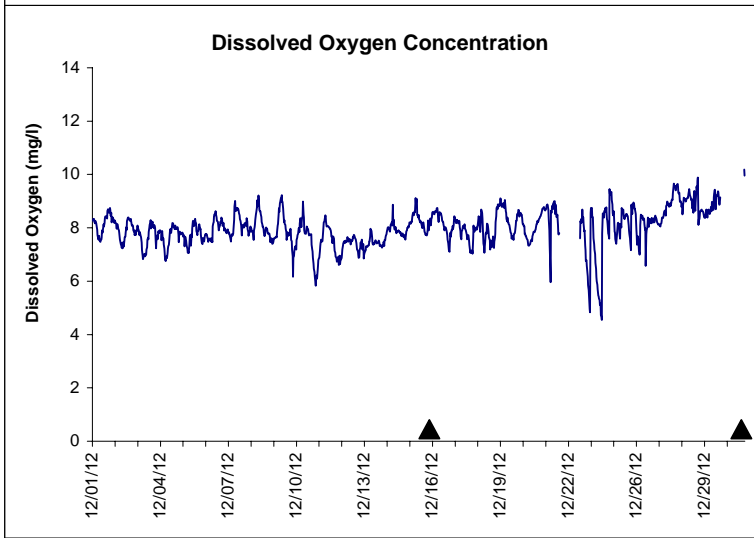
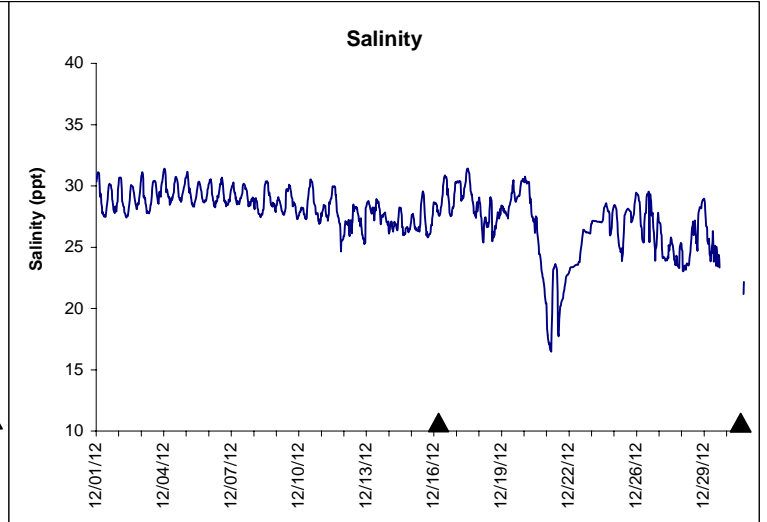
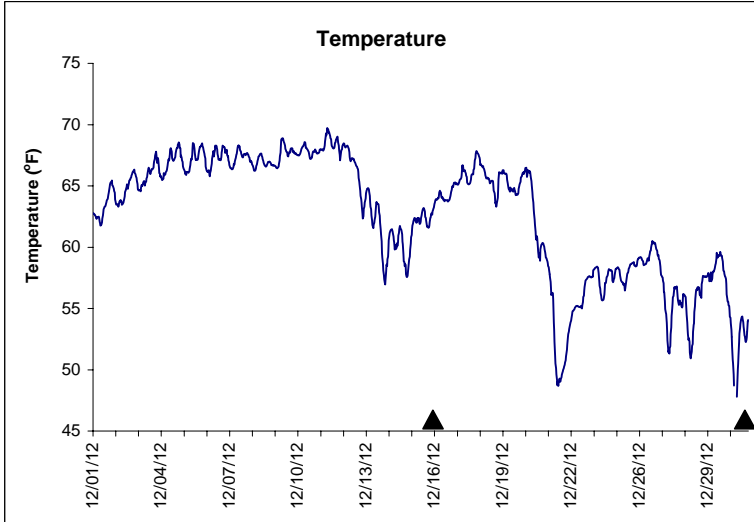


## Gulf Jackson Lease Area, Levy County December 2012



**No Wind Data Available**

▲ Monitoring Equipment Exchanged (sonde deployment)

**Note:** QA/QC limited to data deletion based on sonde error codes and pre- / post-calibration notes.